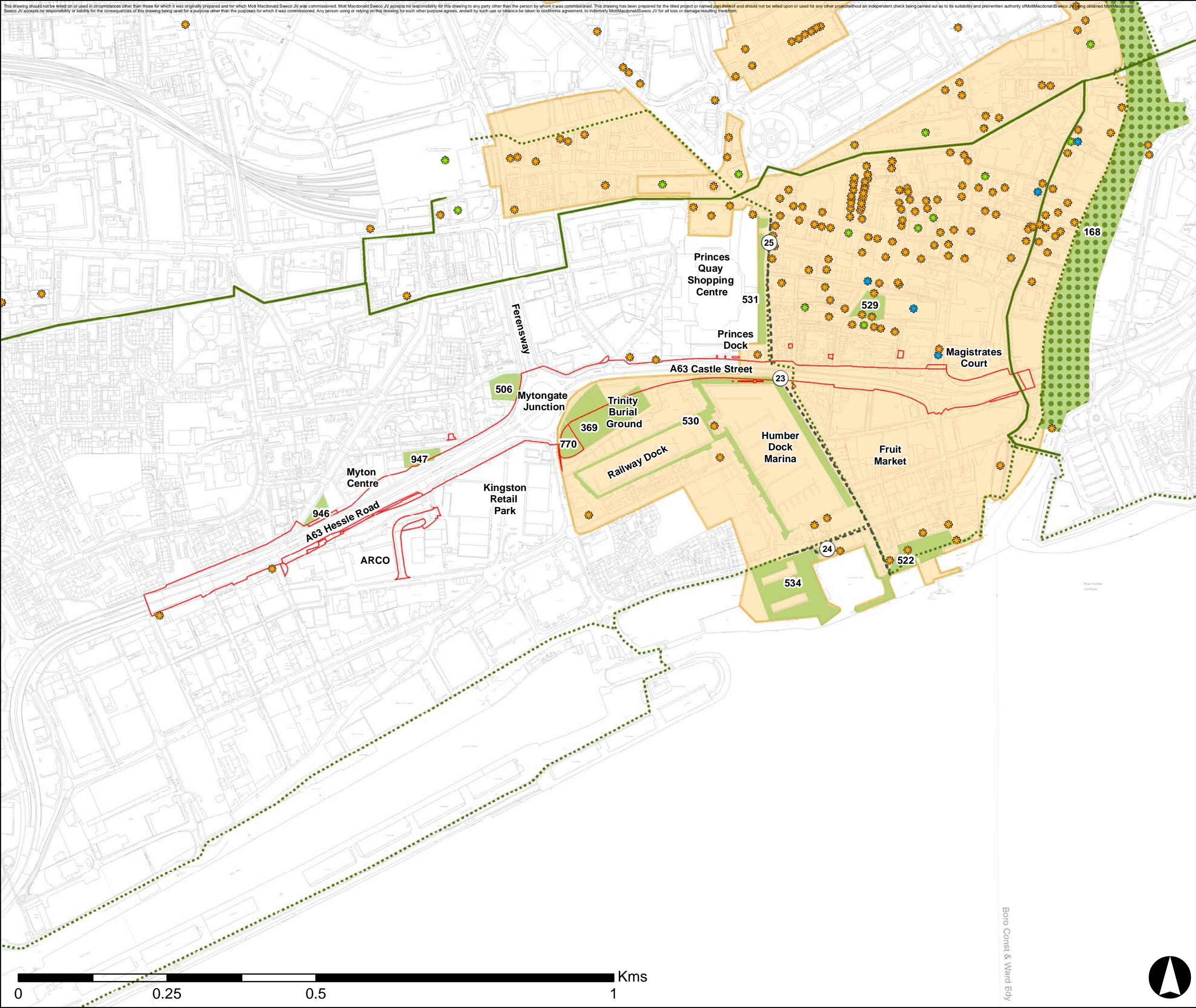


This drawing should not be relied on or used in circumstances other than those for which it was originally prepared and for which Mott MacDonald Sweco JV was commissioned. Mott MacDonald Sweco JV accepts no responsibility for this drawing to any party other than the person by whom it was commissioned. This drawing has been prepared for the titled project or named client and should not be relied upon or used for any other project without an independent check being carried out as to its suitability and provenance authority of Mott MacDonald Sweco JV being obtained. Mott MacDonald Sweco JV accepts no responsibility or liability for the consequences of this drawing being used for a purpose other than the purposes for which it was commissioned. Any person using or relying on this drawing for such other purpose agrees, and will by such use or reliance be taken to confirm this agreement, to indemnify Mott MacDonald Sweco JV for all loss or damage resulting therefrom.



**Notes**

**Key to symbols**

- Permanent land take boundary
- Old Town conservation area

**Listed buildings**

- ★ Grade I
- ★ Grade II
- ★ Grade II\*

- Green network (Hull Local Plan 2016 to 2032)
- Urban Greenspace (Hull Local Plan 2016 to 2032)
- PRoW (23, 24 & 25)
- Trans Pennine Trail East - Cycling
- Trans Pennine Trail East - Walking

Rev	Date	Amendment Details	Drw'n	Chk'd	App'd
P04	07/09/18	CPO boundary amendments	WF	ED	PB
P03	21/06/18	CPO boundary amendments	WF	ED	PB
P02	17/05/18	Revised to Highway England comments	WF	ED	PB
P01	29/03/18	First issue for review	WF	ED	PB

**Mott MacDonald Sweco**

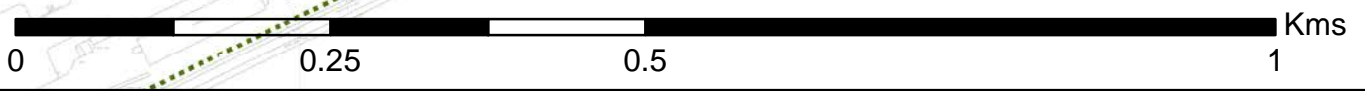


Drawing Status: **SHARED** Suitability: **S4**

Project Title: **A63 CASTLE STREET IMPROVEMENTS, HULL**

Drawing Title: **VOLUME 2 FIGURE 9.1 PLANNING POLICY**

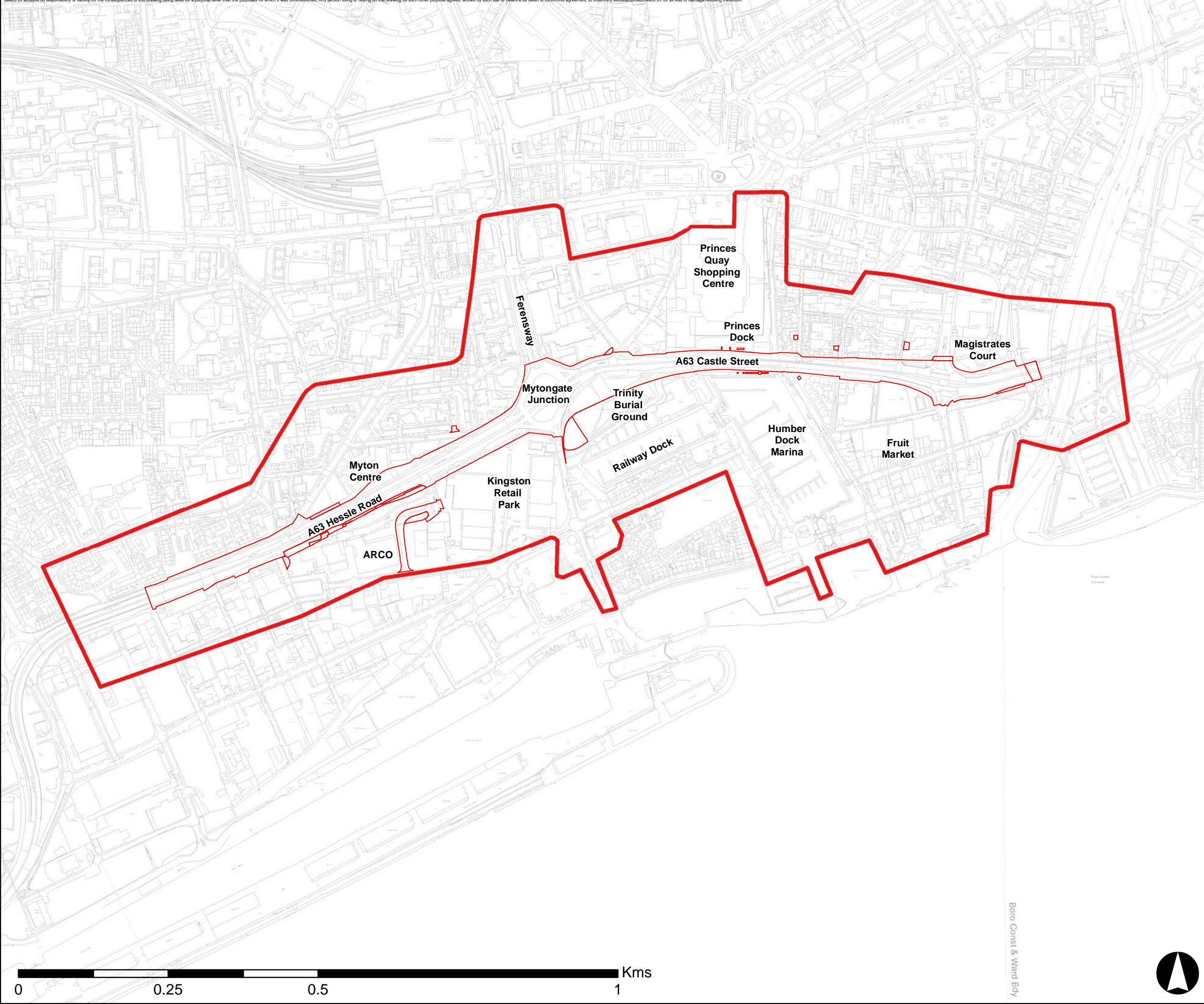
Scale	Designed	Drawn	Checked	Approved
1:6,000	ED	WF	ED	PB
Original Size	Date	Date	Date	Date
A3	02/03/18	02/03/18	02/03/18	02/03/18
Drawing Number	HE PIN	Originator	Volume	Project Ref. No.
514508	SO	MMSJV	ELS	514508
	Location	Type	Role	Revision
			001001	P04




Boro Const & Ward Bdy



This drawing should not be used in circumstances other than those for which it was originally prepared and for which Mott MacDonald Sweco JV was commissioned. Mott MacDonald Sweco JV accepts no responsibility for this drawing to any party other than the person by whom it was commissioned. This drawing has been prepared for the titled project or named part thereof and should not be relied upon or used for any other project without an independent check being carried out as to its suitability and prior written authority of Mott MacDonald Sweco JV being obtained. Mott MacDonald Sweco JV accepts no responsibility or liability for the consequences of this drawing being used for a purpose other than the purposes for which it was commissioned. Any person using or relying on this drawing for such other purpose agrees, and will by such use or reliance be taken to confirm this agreement, to indemnify Mott MacDonald Sweco JV for all loss or damage resulting therefrom.



**Notes**  
Construction compounds located away from the main contiguous scheme boundary and not resulting in significant effects have been assessed on a case by case basis within Volume 1, Chapter 9 and are not included within the Scheme ZVI boundary (Wellington Street, Livingstone Road, Layby to the North of St Andrew's Quay and Hedon Road)



**Key to symbols**

- Permanent land take boundary
- Scheme Zone of Visual Influence (ZVI) boundary (excluding temporary construction compound located away from the main contiguous scheme boundary)


P04	07/09/18	CPO boundary amendments	WF	ED	PB
P03	21/06/18	CPO boundary amendments	WF	ED	PB
P02	17/05/18	Revised to Highway England comments	WF	ED	PB
P01	29/03/18	First issue for review	WF	ED	PB
Rev	Date	Amendment Details	Drw'n	Chk'd	App'd

**Mott MacDonald Sweco**

Client

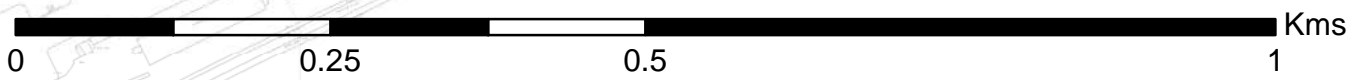
Drawing Status **SHARED** Suitability **S4**

Project Title **A63 CASTLE STREET IMPROVEMENTS, HULL**

Drawing Title **VOLUME 2 FIGURE 9.2 SCHEME ZVI BOUNDARY**

Scale	1:6,000	Designed	ED	Drawn	WF	Checked	ED	Approved	PB
Original Size	A3	Date	02/03/18	Date	02/03/18	Date	02/03/18	Date	02/03/18
Drawing Number	HE PIN 514508 - MMSJV - ELS	Originator	SO - DR - L	Volume	-	Project Ref. No.	514508	Revision	P04
		Location		Role		Number	001002		

Boro Const & Ward Bdy





This drawing should not be relied on or used in circumstances other than those for which it was originally prepared and for which Mott MacDonald Sweco JV was commissioned. Mott MacDonald Sweco JV accepts no responsibility for this drawing to any party other than the person by whom it was commissioned. This drawing has been prepared for the titled project or named part thereof and should not be relied upon or used for any other project without an independent check being carried out as to its suitability and prior written authority of Mott MacDonald Sweco JV being obtained. Mott MacDonald Sweco JV accepts no responsibility or liability for the consequences of this drawing being used for a purpose other than the purposes for which it was commissioned. Any person using or relying on this drawing for such other purpose agrees, and will by such use or reliance be taken to confirm this agreement, to indemnify Mott MacDonald Sweco JV for all loss or damage resulting therefrom.



Notes

- Key to symbols
- Permanent land take boundary
  - Trees
  - Green open space
- 1 - Jubilee Arborium
  - 2 - William Oak Park
  - 3 - Great Passage Street pocket park
  - 4 - Trinity Burial Ground

Rev	Date	Amendment Details	Drw'n	Chk'd	App'd
P04	07/09/18	CPO boundary amendments	WF	ED	PB
P03	21/06/18	CPO boundary amendments	WF	ED	PB
P02	17/05/18	Revised to Highway England comments	WF	ED	PB
P01	29/03/18	First issue for review	WF	ED	PB

**Mott MacDonald Sweco**

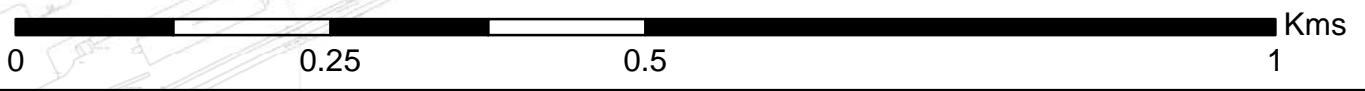


Drawing Status: **SHARED** Suitability: **S4**

Project Title: **A63 CASTLE STREET IMPROVEMENTS, HULL**

Drawing Title: **VOLUME 2 FIGURE 9.3 LANDSCAPE FEATURES**

Scale	Designed	Drawn	Checked	Approved
1:6,000	ED	WF	ED	PB
Original Size	Date	Date	Date	Date
A3	02/03/18	02/03/18	02/03/18	02/03/18
Drawing Number	HE PIN	Originator	Volume	Project Ref. No.
514508 - MMSJV - ELS	SO	DR	L	514508
			001003	Revision P04

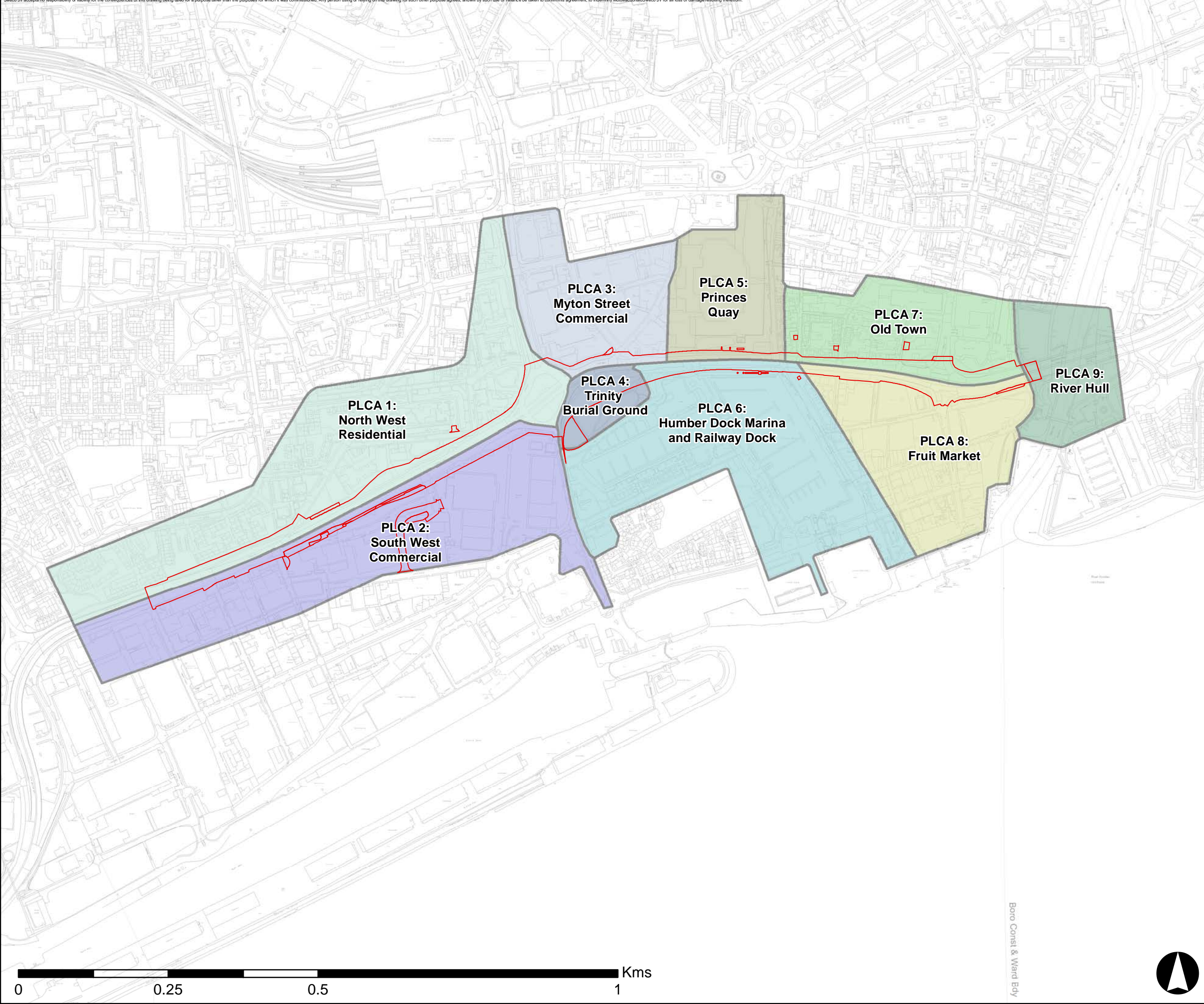


Boro Const & Ward Bdy





This drawing should not be used in circumstances other than those for which it was originally prepared and for which Mott MacDonald Sweco JV was commissioned. Mott MacDonald Sweco JV accepts no responsibility for this drawing to any party other than the person by whom it was commissioned. This drawing has been prepared for the titled project or named part thereof and should not be relied upon or used for any other project without an independent check being carried out as to its suitability and provenance authority of Mott MacDonald Sweco JV being obtained from Mott MacDonald Sweco JV. Mott MacDonald Sweco JV accepts no responsibility or liability for the consequences of this drawing being used for a purpose other than the purposes for which it was commissioned. Any person using or relying on this drawing for such other purpose agrees, and will by such use or reliance be taken to confirm this agreement, to indemnify Mott MacDonald Sweco JV for all loss or damage resulting therefrom.



Notes



Key to symbols

- Permanent land take boundary
- PLCA 1: North West Residential
- PLCA 2: South West Commercial
- PLCA 3: Myton Street Commercial
- PLCA 4: Trinity Burial Ground
- PLCA 5: Princes Quay
- PLCA 6: Humber Dock Marina and Railway Dock
- PLCA 7: Old Town
- PLCA 8: Fruit Market
- PLCA 9: River Hull


P04	07/09/18	CPO boundary amendments	WF	ED	PB
P03	21/06/18	CPO boundary amendments	WF	ED	PB
P02	17/05/18	Revised to Highway England comments	WF	ED	PB
P01	29/03/18	First issue for review	WF	ED	PB
Rev	Date	Amendment Details	Drw'n	Chk'd	App'd

**Mott MacDonald Sweco**

Client

Drawing Status: **SHARED** Suitability: **S4**

Project Title: **A63 CASTLE STREET IMPROVEMENTS, HULL**

Drawing Title: **VOLUME 2 FIGURE 9.4 PROJECT LANDSCAPE CHARACTER AREAS**

Scale	1:6,000	Designed	ED	Drawn	WF	Checked	ED	Approved	PB
Original Size	A3	Date	02/03/18	Date	02/03/18	Date	02/03/18	Date	02/03/18
Drawing Number	HE PIN 514508 - MMSJV - ELS	Originator	SO	Volume	DR - L	Project Ref. No.	001004	Revision	P04
Location		Type		Role		Number			

Boro Const & Ward Bdy

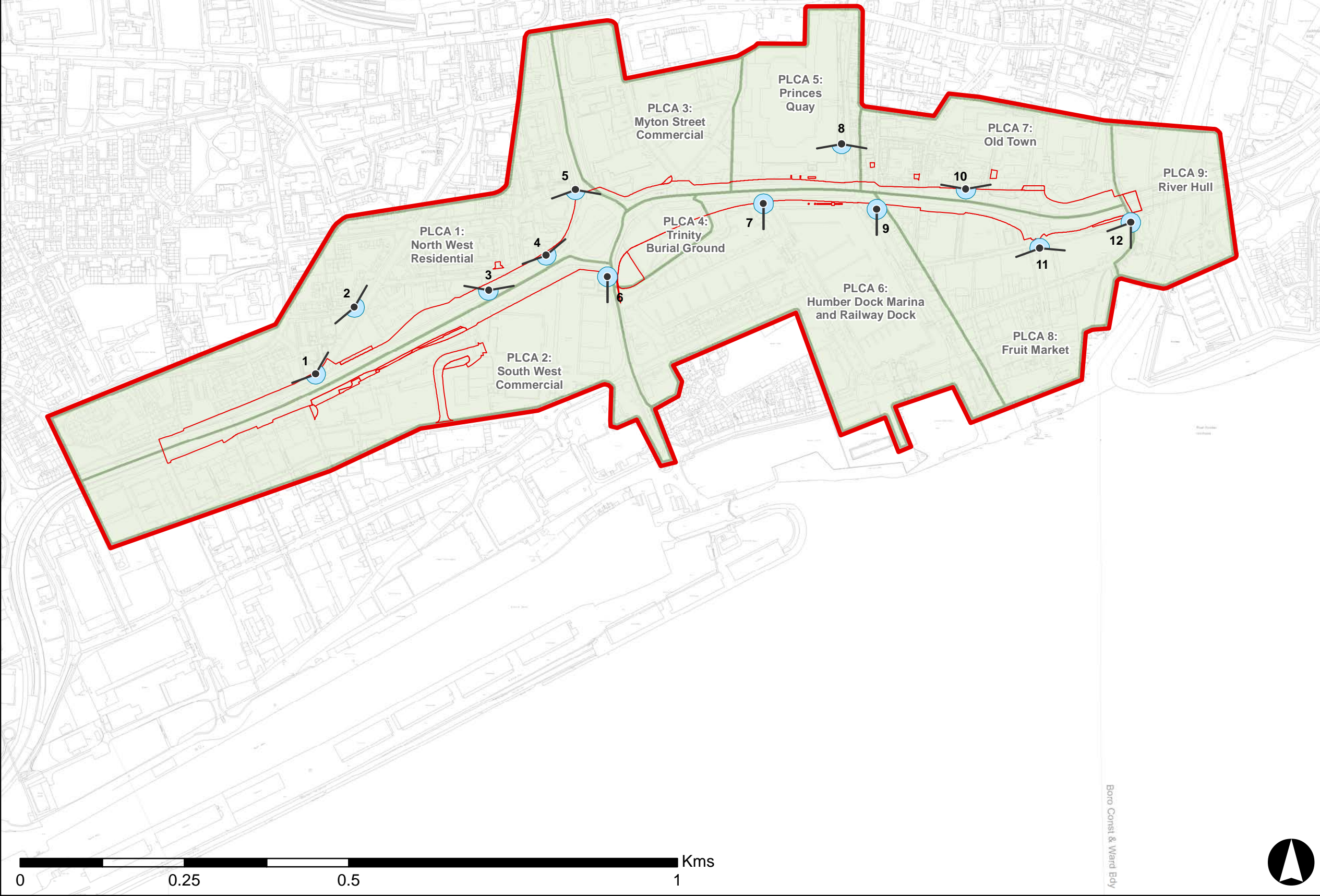




This drawing should not be relied on or used in circumstances other than those for which it was originally prepared and for which Mott MacDonald Sweco JV was commissioned. Mott MacDonald Sweco JV accepts no responsibility for this drawing to any party other than the person by whom it was commissioned. This drawing has been prepared for the titled project or named part thereof and should not be relied upon or used for any other project without an independent check being carried out as to its suitability and provenance authority of Mott MacDonald Sweco JV being obtained from Mott MacDonald Sweco JV. Mott MacDonald Sweco JV accepts no responsibility or liability for the consequences of this drawing being used for a purpose other than the purposes for which it was commissioned. Any person using or relying on this drawing for such other purpose agrees, and will by such use or reliance be taken to confirm this agreement, to indemnify Mott MacDonald Sweco JV for all loss or damage resulting therefrom.

**Notes**  
 Construction compounds located away from the main contiguous scheme boundary and not resulting in significant effects have been assessed on a case by case basis within Volume 1, Chapter 9 and are not included within the Scheme ZVI boundary (Wellington Street, Livingstone Road, Layby to the North of St Andrew's Quay and Hedon Road)

- Key to symbols**
- Viewpoint location
  - Viewpoint arc
  - Permanent land take boundary
  - Scheme Zone of Visual Influence (ZVI) boundary (excluding temporary construction compound located away from the main contiguous scheme boundary)
  - Project Landscape Character Area



Rev	Date	Amendment Details	Drw'n	Chk'd	App'd
P04	21/06/18	CPO boundary amendments	WF	ED	PB
P03	21/06/18	CPO boundary amendments	WF	ED	PB
P02	17/05/18	Revised to Highway England comments	WF	ED	PB
P01	29/03/18	First issue for review	WF	ED	PB

**Mott MacDonald Sweco**



Drawing Status: **SHARED** Suitability: **S4**

Project Title: **A63 CASTLE STREET IMPROVEMENTS, HULL**

Drawing Title: **VOLUME 2 FIGURE 9.5 REPRESENTATIVE VIEWPOINTS PLAN**

Scale	Designed	Drawn	Checked	Approved
1:6,000	ED	WF	ED	PB
Original Size	Date	Date	Date	Date
A3	02/03/18	02/03/18	02/03/18	02/03/18
Drawing Number	HE PIN	Originator	Volume	Project Ref. No.
514508	SO	MMSJV	ELS	514508
	Location	Type	Role	Revision
				P04

Boro Const & Ward Bdy